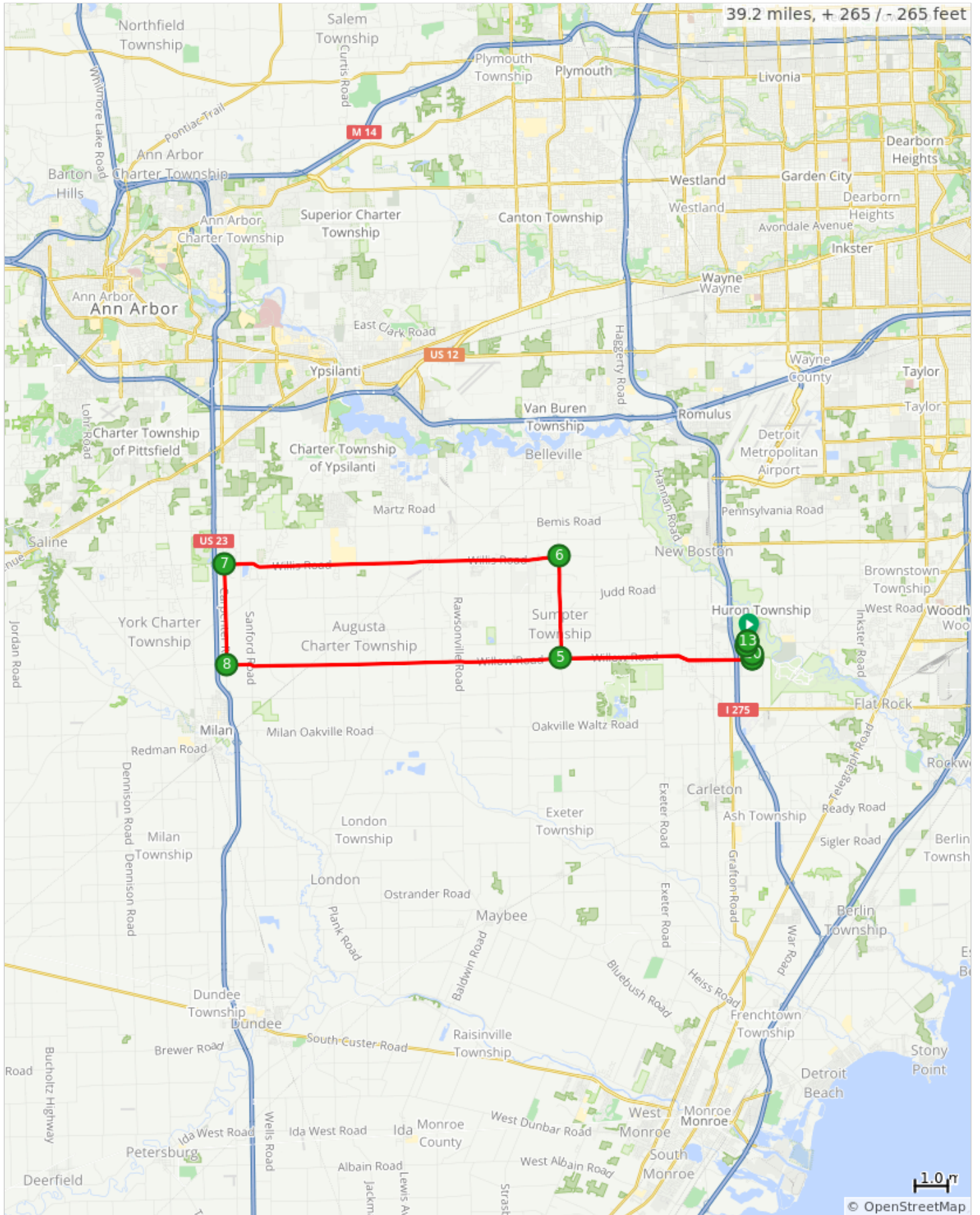















# 2021 MGST - Short Route



## 2021 MGST - Short Route

Num	Dist	Type	Note
1.	0.0		Start of route
2.	0.2		L onto Interloop Road
3.	0.5		R onto Interloop Road
4.	0.7		R onto Willow Road
5.	6.5		R onto Sumpter Road
6.	9.5		L onto Willis Road
7.	19.6		L onto Carpenter Road
8.	22.7		L onto Willow Road
9.	38.5		L onto Interloop Road
10.	38.7		L onto Interloop Road
11.	39.0		R onto Activity Area Road
12.	39.2		Continue onto Activity Area Road
13.	39.2		End of route

39.2 miles. +265/-265 feet