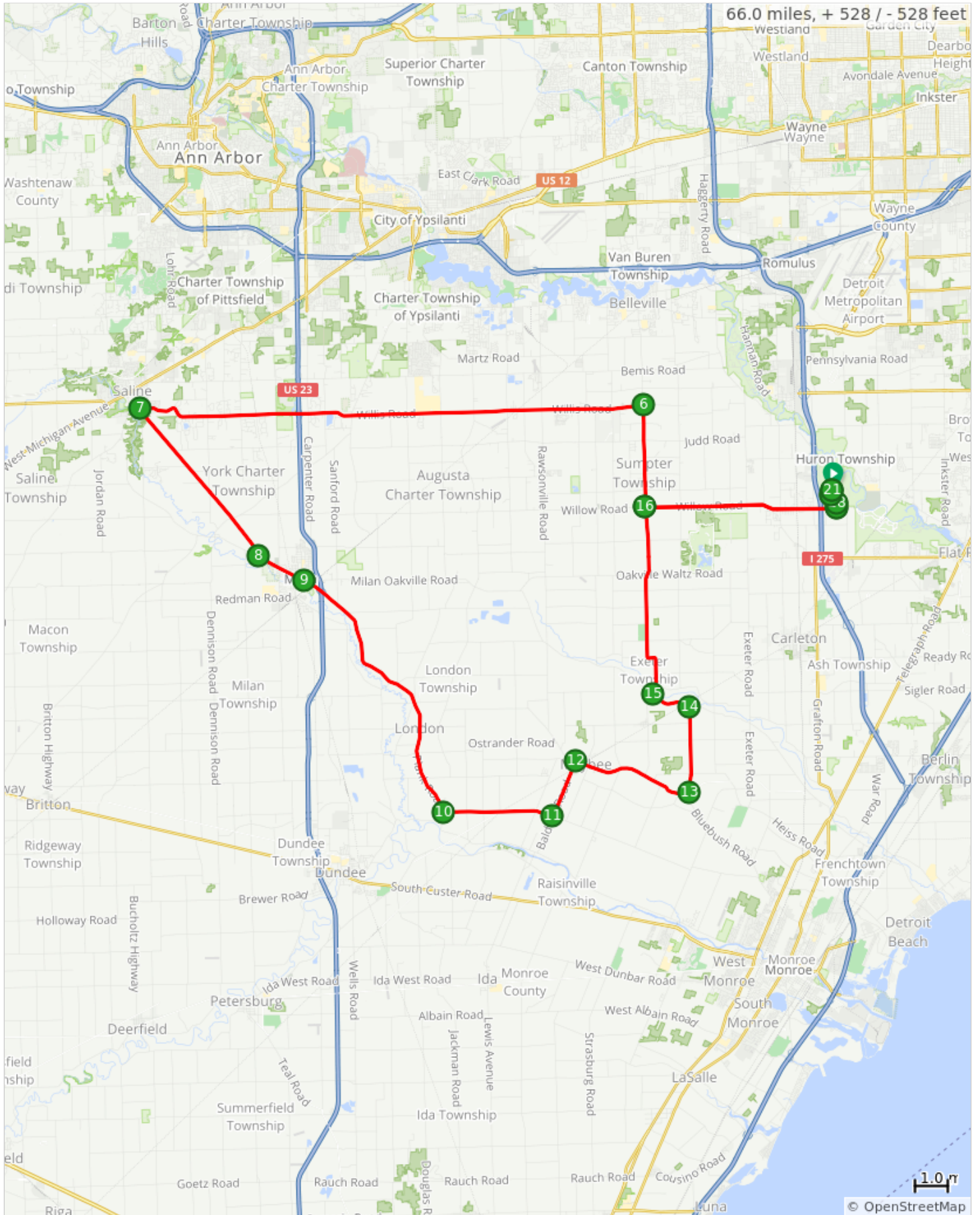





















# 2021 MGST - Metric Century



2021 MGST - Metric Century

Num	Dist	Type	Note
1.	0.0		Start of route
2.	0.2		L onto Interloop Road
3.	0.5		R onto Interloop Road
4.	0.7		R onto Willow Road
5.	6.5		R onto Sumpter Road
6.	9.6		L onto Willis Road
7.	24.9		Sharp L onto Saline Milan Road
8.	30.6		L onto Mooreville Road
9.	32.1		Continue onto East Main Street
10.	41.0		L onto Stewart Road
11.	44.3		L onto Baldwin Road
12.	46.1		R onto Bluebush Road
13.	49.8		L onto Steffas Road
14.	52.4		L onto South Stoney Creek Road
15.	53.6		R onto Sumpter Road

53.6 miles. +481/-472 feet

Num	Dist	Type	Note
16.	59.5		R onto Willow Road
17.	65.3		L onto Interloop Road
18.	65.5		L onto Interloop Road
19.	65.8		R onto Activity Area Road
20.	66.0		Continue onto Activity Area Road
21.	66.0		End of route

12.4 miles. +12/-42 feet